







































Haden Hill

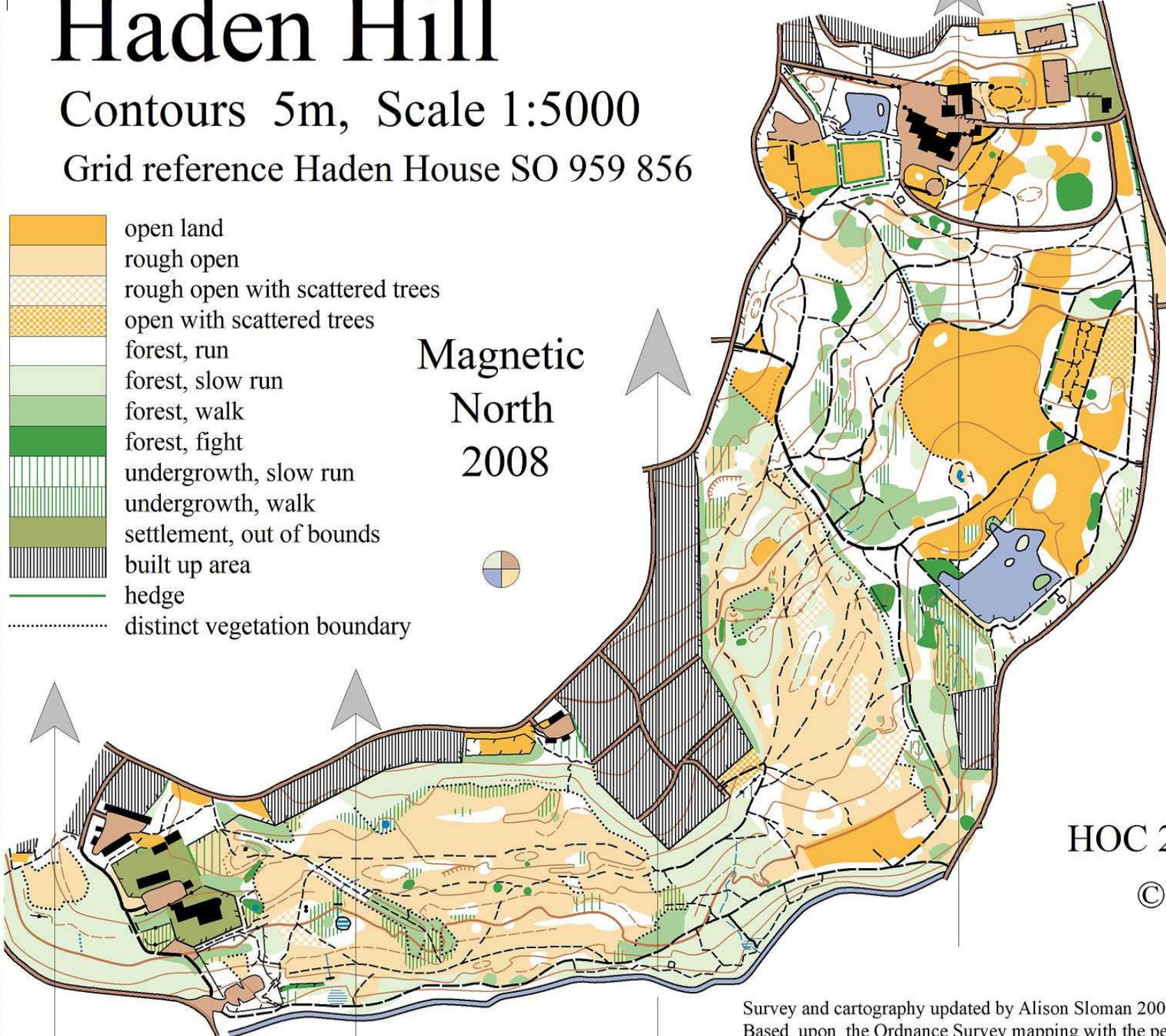
Contours 5m, Scale 1:5000

Grid reference Haden House SO 959 856

-  open land
-  rough open
-  rough open with scattered trees
-  open with scattered trees
-  forest, run
-  forest, slow run
-  forest, walk
-  forest, fight
-  undergrowth, slow run
-  undergrowth, walk
-  settlement, out of bounds
-  built up area
-  hedge
-  distinct vegetation boundary

Magnetic
North
2008

- road; parking area 
- track 
- path 
- small path 
- indistinct path 
- fence 
- high fence 
- wall; high wall 
- building; boulder 
- ruin 
- contour 
- index contour 
- form line; slope line 
- large gully 
- small knoll; knoll 
- earth wall 
- slope 
- depression 
- lake; pond 
- stream; bridge 
- river 
- ditch 
- marsh; linear marsh 
- uncrossable marsh 



HOC 2008

©



Survey and cartography updated by Alison Sloman 2008 using OCAD 9
Based upon the Ordnance Survey mapping with the permission of The
Controller of Her Majesty's Stationery Office. © Crown Copyright
Licence No. 43423U. BOF Registration No. WM-08-674